

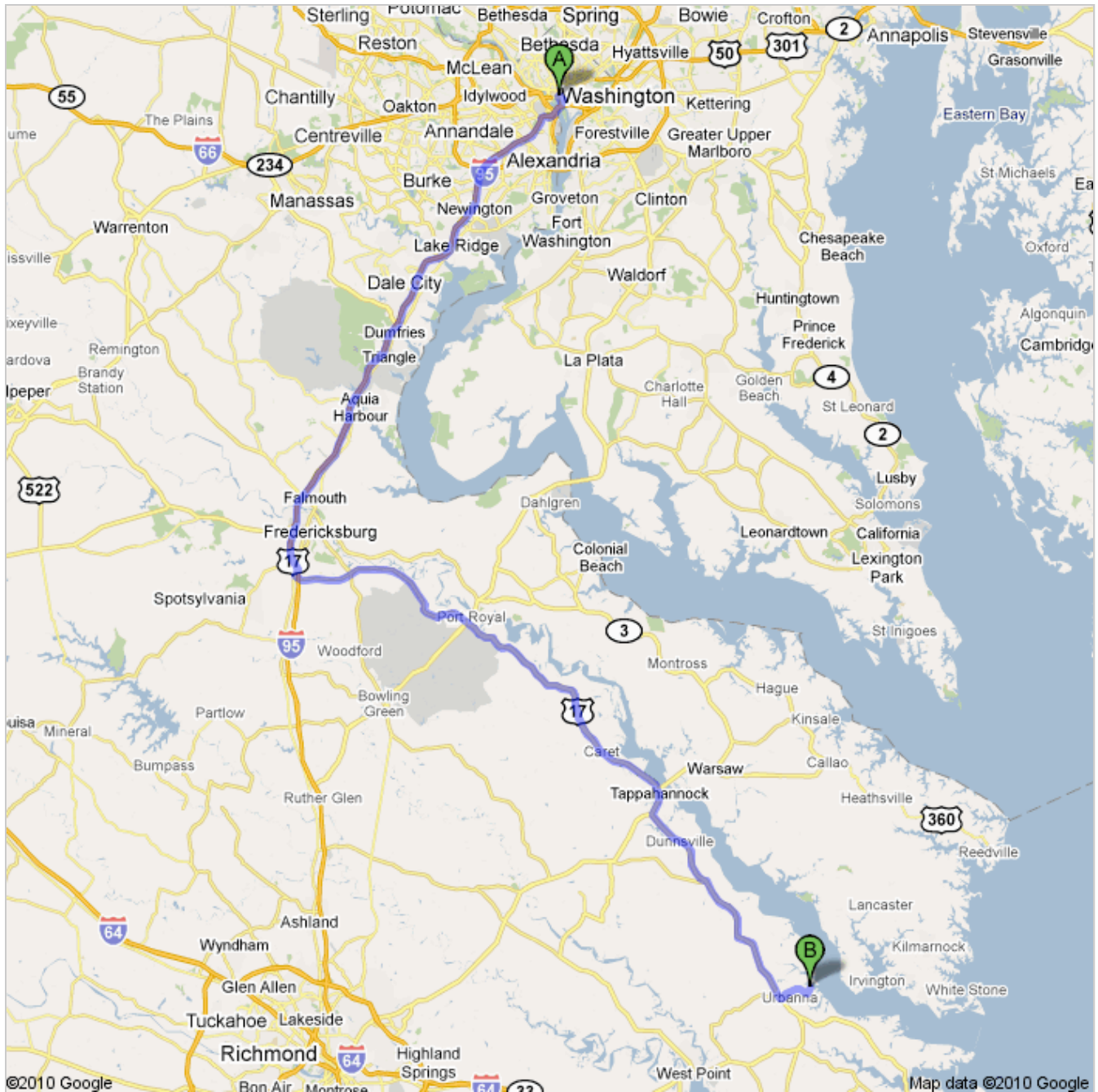



Directions to Sunset Pointe Marina













792 Burrells Marina Road, Urbanna, VA 23175-2178 - (804) 758-5016

133 mi – about 2 hours 45 mins

Save trees. Go green!
Download Google Maps on your phone at google.com/gmm



 Washington, DC

- | | | |
|---|---|-----------------------------|
| | 1. Head west on Ellipse Rd NW
About 1 min | go 0.3 mi
total 0.3 mi |
|  | 2. Take the 2nd right onto 16th St NW | go 194 ft
total 0.4 mi |
|  | 3. Turn left at Constitution Ave NW
About 2 mins | go 0.2 mi
total 0.6 mi |
|  | 4. Turn right at US-1 S/14th St NW
About 2 mins | go 0.8 mi
total 1.4 mi |
|  | 5. Take the exit onto I-395 S toward Richmond
Entering Virginia
About 13 mins | go 9.7 mi
total 11.2 mi |
| | 6. Continue onto Henry G Shirley Memorial Hwy
About 1 min | go 1.3 mi
total 12.5 mi |
|  | 7. Merge onto I-95 S
About 47 mins | go 43.5 mi
total 56.0 mi |
|  | 8. Take exit 126 for US-1/US-17 toward Spotsylvania
About 1 min | go 0.4 mi
total 56.3 mi |
|  | 9. Turn right at US-1 S/US-17 S/Jefferson Davis Hwy
About 1 min | go 0.6 mi
total 56.9 mi |
|  | 10. Turn left at US-17 S/Mills Dr
About 2 mins | go 0.3 mi
total 57.2 mi |
|  | 11. Turn left at US-17 S/Co Rd 755/Poor House Rd
Continue to follow US-17 S
About 1 hour 24 mins | go 71.8 mi
total 129 mi |
|  | 12. Turn left at State Route 603/Warner Rd
About 7 mins | go 2.4 mi
total 131 mi |
|  | 13. Turn right at Old Virginia St/State Route 602
About 2 mins | go 0.8 mi
total 132 mi |
|  | 14. Turn left at Burrells Marina Rd/State Route 680
Destination will be on the right
About 2 mins | go 0.8 mi
total 133 mi |

 Sunset Pointe Marina
792 Burrells Marina Road, Urbanna, VA 23175-2178 - (804) 758-5016

These directions are for planning purposes only. You may find that construction projects, traffic, weather, or other events may cause conditions to differ from the map results, and you should plan your route accordingly. You must obey all signs or notices regarding your route.

Map data ©2010 Google

Directions weren't right? Please find your route on maps.google.com and click "Report a problem" at the bottom left.