

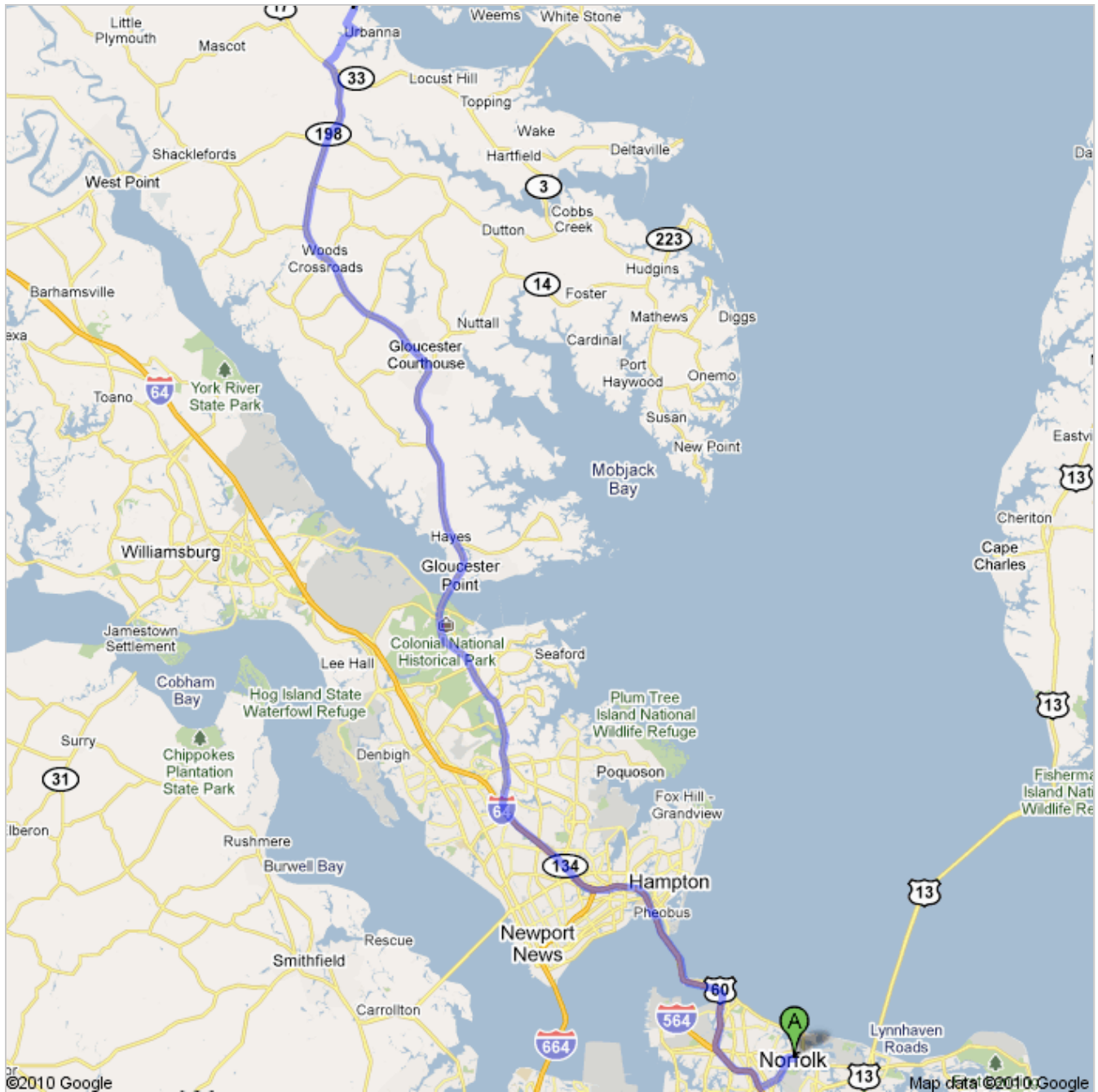



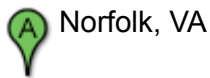
Directions to Sunset Pointe Marina

792 Burrells Marina Road, Urbanna, VA 23175-2178 - (804) 758-5016

69.4 mi – about 1 hour 27 mins

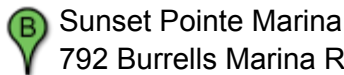
Save trees. Go green!
Download Google Maps on your phone at google.com/gmm





Norfolk, VA

1. Head **west** on **Nancy Dr** toward **Manassas Ct** go 0.3 mi
total 0.3 mi
2. Take the 2nd **left** onto **Heutte Dr** go 0.3 mi
About 1 min total 0.6 mi
3. Turn **left** at **Azalea Garden Rd** go 1.1 mi
About 3 mins total 1.7 mi
4. Turn **right** at **Norview Ave** go 0.9 mi
About 2 mins total 2.5 mi
5. Turn **right** to merge onto **I-64 W** go 21.2 mi
About 20 mins total 23.7 mi
6. Take exit **258B** to merge onto **US-17 N/J Clyde Morris Blvd** toward **US-17 N/ Yorktown** go 41.9 mi
Continue to follow US-17 N total 65.6 mi
Partial toll road
About 50 mins
7. Turn **right** at **State Route 616/Town Bridge Rd** go 2.4 mi
Continue to follow Town Bridge Rd total 68.0 mi
About 6 mins
8. Turn **left** at **Old Virginia St/State Route 602** go 0.7 mi
About 2 mins total 68.6 mi
9. Turn **right** at **Burrells Marina Rd/State Route 680** go 0.8 mi
Destination will be on the right total 69.4 mi
About 2 mins



Sunset Pointe Marina

792 Burrells Marina Road, Urbanna, VA 23175-2178 - (804) 758-5016

These directions are for planning purposes only. You may find that construction projects, traffic, weather, or other events may cause conditions to differ from the map results, and you should plan your route accordingly. You must obey all signs or notices regarding your route.

Map data ©2010 Google

Directions weren't right? Please find your route on maps.google.com and click "Report a problem" at the bottom left.